

**MEASUREMENTS**

- East Dock 304' x 30'
- Bldv Dock 310'
- A 80'
- B 31'
- C 37'
- D 35'
- E 54'
- F 47'
- G 68'
- H 53'
- I 69'
- J 52'
- K 71'
- L 53'
- M1 18'
- M2 70'
- N 41'
- O 94'
- P 44'
- Q 54'
- R 63'

**POWER PEDESTALS**

- (West Side East Dock)
- A 6 plugs
- C 6 plugs
- D 6 plugs
- F 6 plugs
- G 6 plugs
- H 6 plugs
- I 6 plugs
- J 4 plugs
- M 5 plugs
- Q 6 plugs
- R 6 plugs

**East Side East Dock**

- ED1 6 plugs
- ED2 6 plugs
- ED3 6 plugs
- ED4 6 plugs
- ED5 3 plugs
- ED6 6 plugs
- ED7 3 plugs
- ED8 6 plugs
- ED9 3 plugs
- ED106 plugs

**Lakeside / Waterway 5**

- LS1 6 plugs
- LS2 6 plugs

WATERWAY #6

TOTAL 112.9 / 120+

FIRE BREAK

WATERWAY # 5

NORTHWEST YACHT BROKERS ASSOCIATION  
**BOATS AFLOAT SHOW**  
 FALL SHOW • SEPTEMBER 2023  
 SOUTH LAKE UNION | SEATTLE  
 SEPTEMBER 2023

Show Producer: NYBA  
 Show Dates: Sept 14-17, 2023  
 Creator: Karl Houle  
 Revision: 1" = 40'  
 Date: 9/6/23  
 Scale: 1:1

- Notes**
- No vessel may tie to a fire break, nor may any electrical, water or any other service cross a fire break
  - Fire watch is from 6:00 PM to 8:00 AM daily during the show running dates
  - Seattle Police and Fire Departments will be allocated space as deemed necessary by the operations departments by those organizations
  - Seattle Police Department Harbor Patrol will occupy either the West or East fire break during show hours; any electrical connection that is required will be provided by the show producers, the Harbor Patrol will have to provide specifications on what kind of power will be needed prior to show move in

**Electrical Key**


- 100 Amp / 208 volt
- 50 Amp / 208 volt
- 30 Amp / 120 volt
- 20 Amp / 120 volt
- No Power
- Shoreline Booth 20 amp/ 120 volt

**Symbol Key**

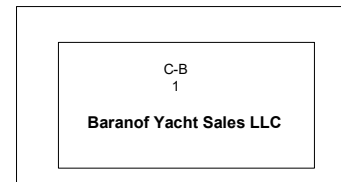
- Construction Fencing
- 14' x 14' BMI Corner Block Float
- Fire Break 14' x 40' BMI Float
- 14' x 40' BMI Float
- 8' x 20' Topper Float
- Services Float
- 8' x 16" Float
- Sailboat
- Power Yacht
- Hospitality Float

# SHORESIDE

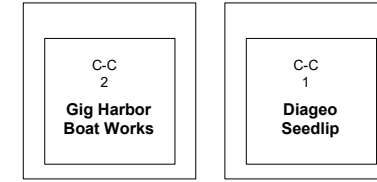
## Courtyard A



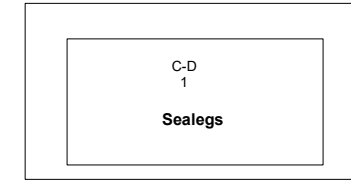
## Courtyard B



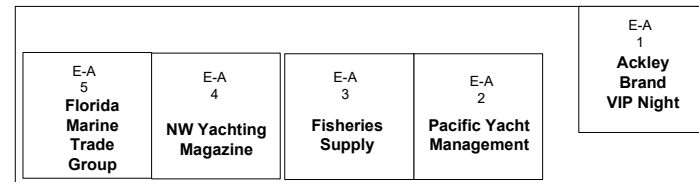
## Courtyard C



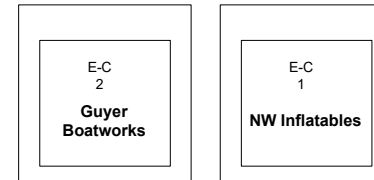
## Courtyard D



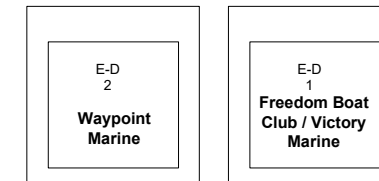
## East A




## East C



## East D

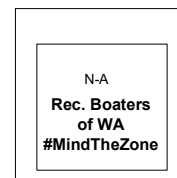


## East B

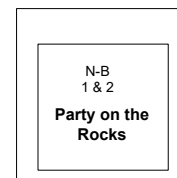


## NORTH DOCK

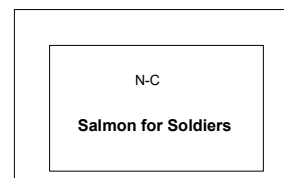
### NORTH A




### NORTH B



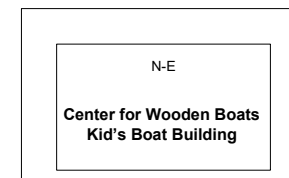
### NORTH C



### NORTH D



### NORTH E



## WEST

